



USGS Highlights April 2021

Coming Soon in 2021

- ➔ 10348500 Franktown Creek at Old US 395 nr Franktown
- ➔ 10348800 Little Washoe Lake near Steamboat
- ➔ 10348801 Steamboat Creek at Washoe Dam



USGS Wish List

- ➔ 09415645 Ash Springs Creek Below Diversion At Highway 93 At Ash Springs?
- ➔ Humboldt River near Rose Creek?
- ➔ Pyramid Lake elevation real-time?
- ➔ Year around E FK Carson River nr Dresslerville?

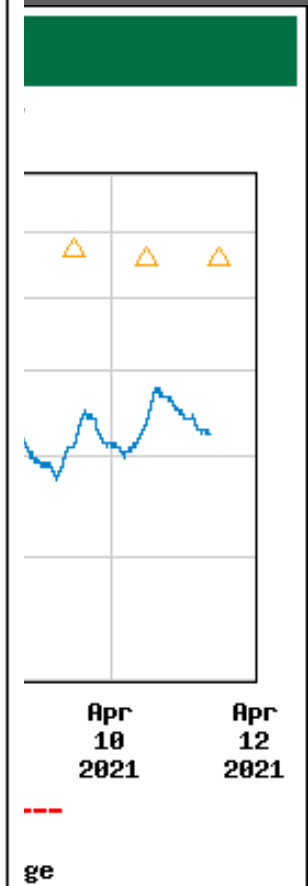
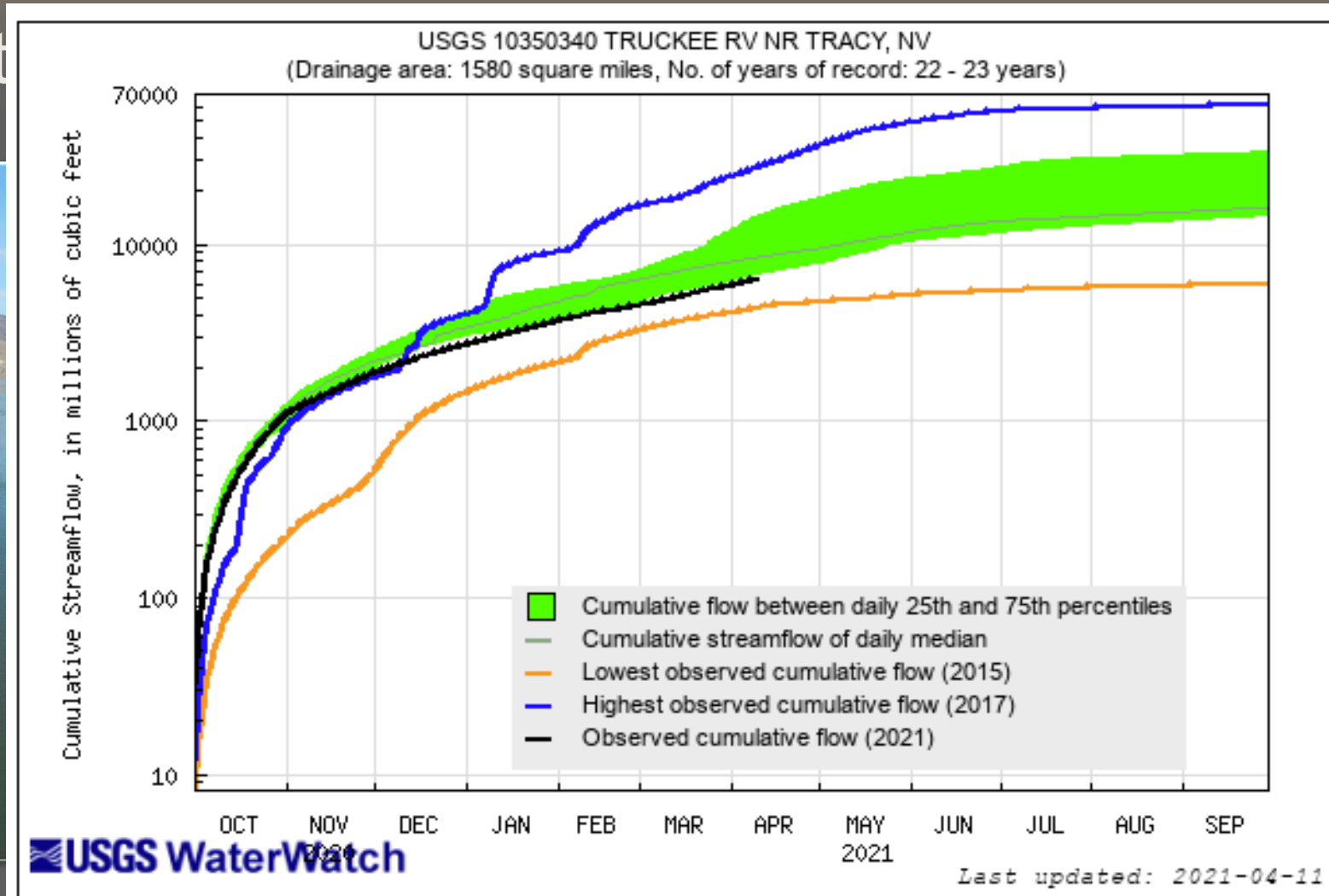
10309050 Pine Nut Creek near Gardnerville

- ⇒ Gage established March 18, 1980
- ⇒ Gage discontinued November 25, 1997
- ⇒ Re-established April 12, 2021
- ⇒ Monitoring burn area

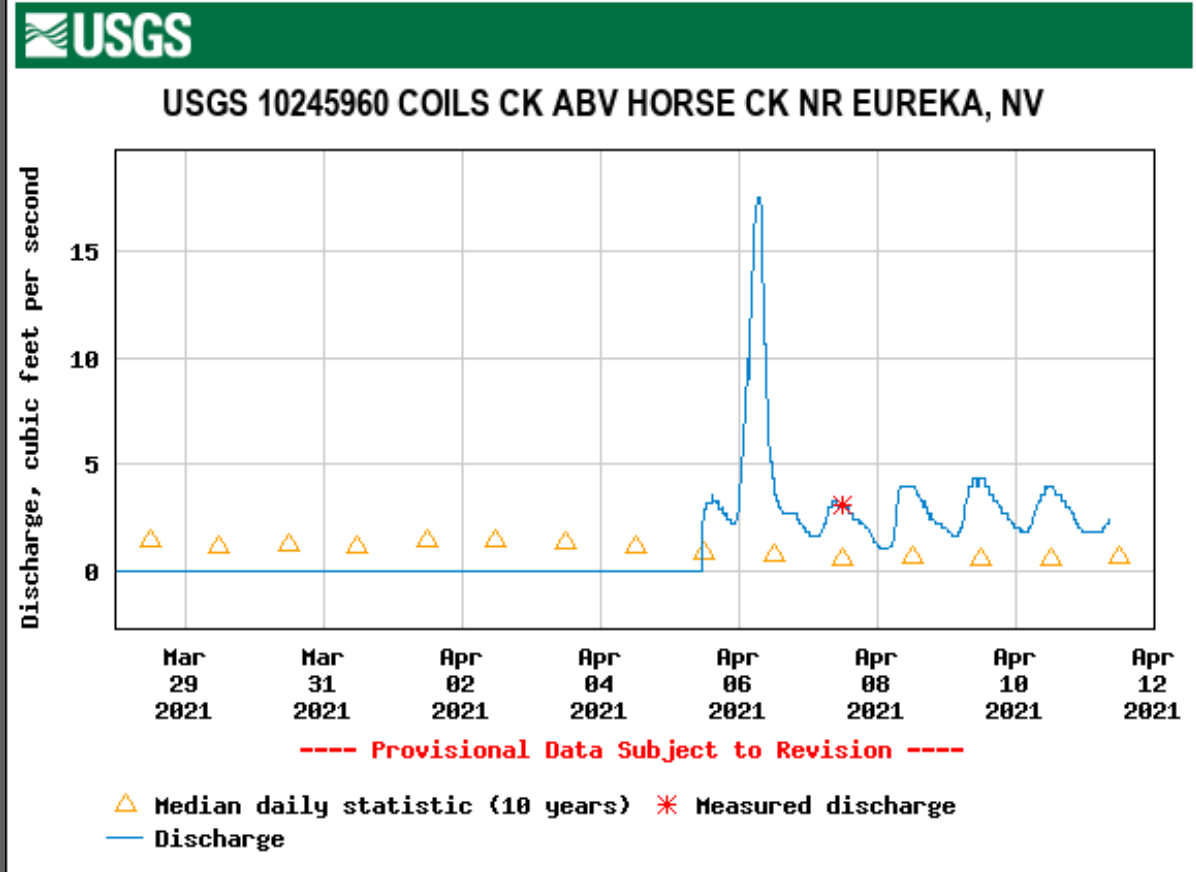


10350340 Truckee River near Tracy

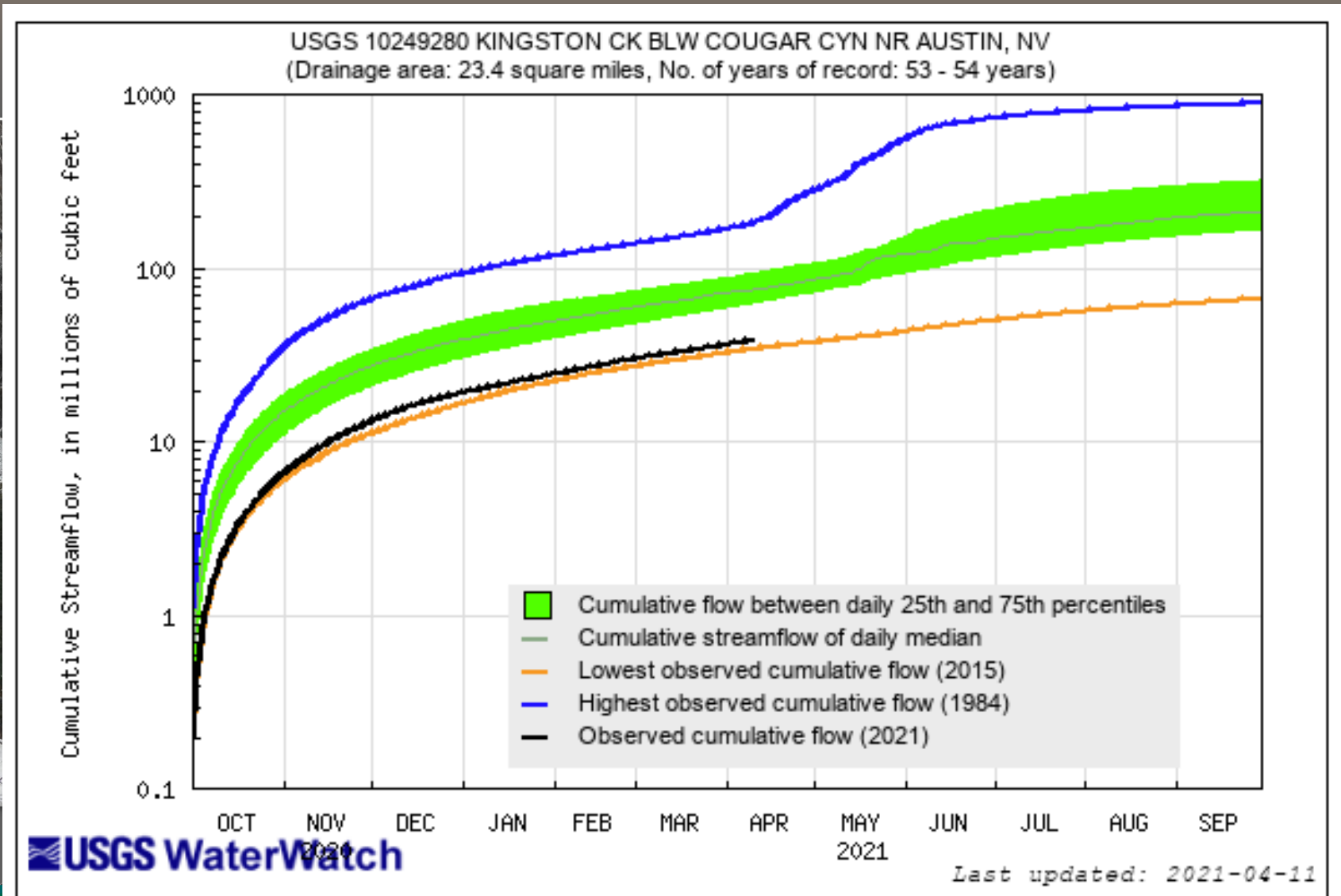
➔ Upgraded last



10245960 Coils Creek above Horse Creek near Eureka


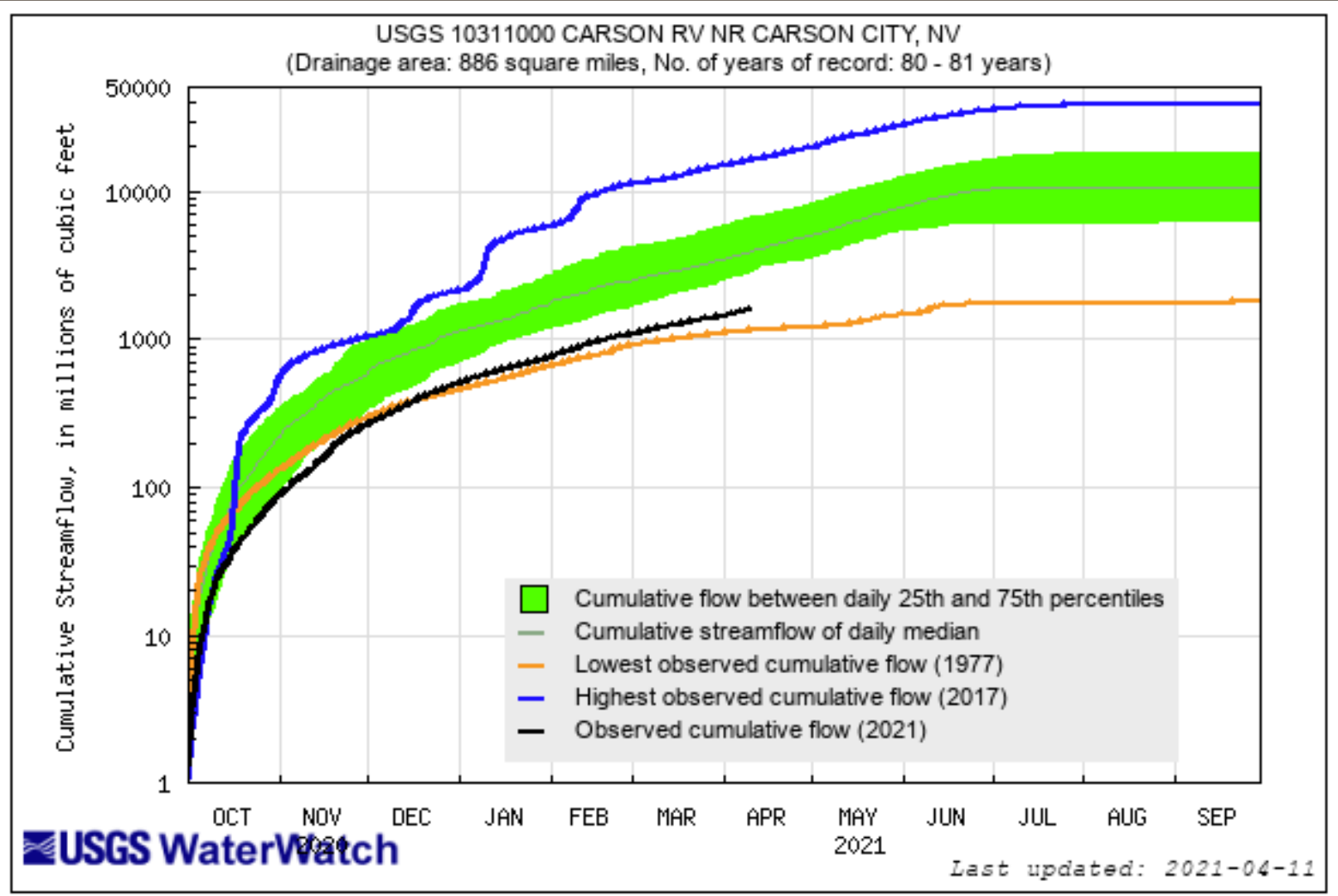
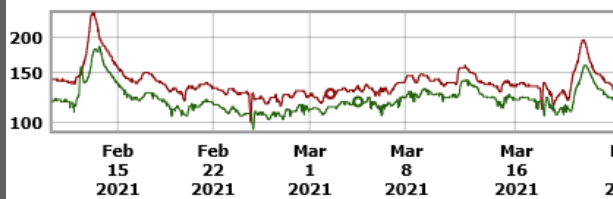
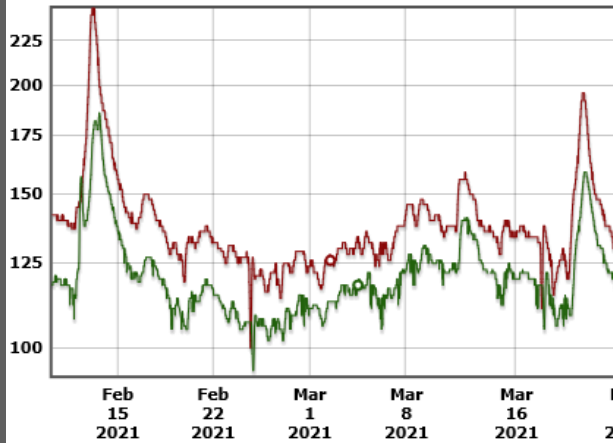


10249280 Kingston Creek below Cougar Canyon near Austin

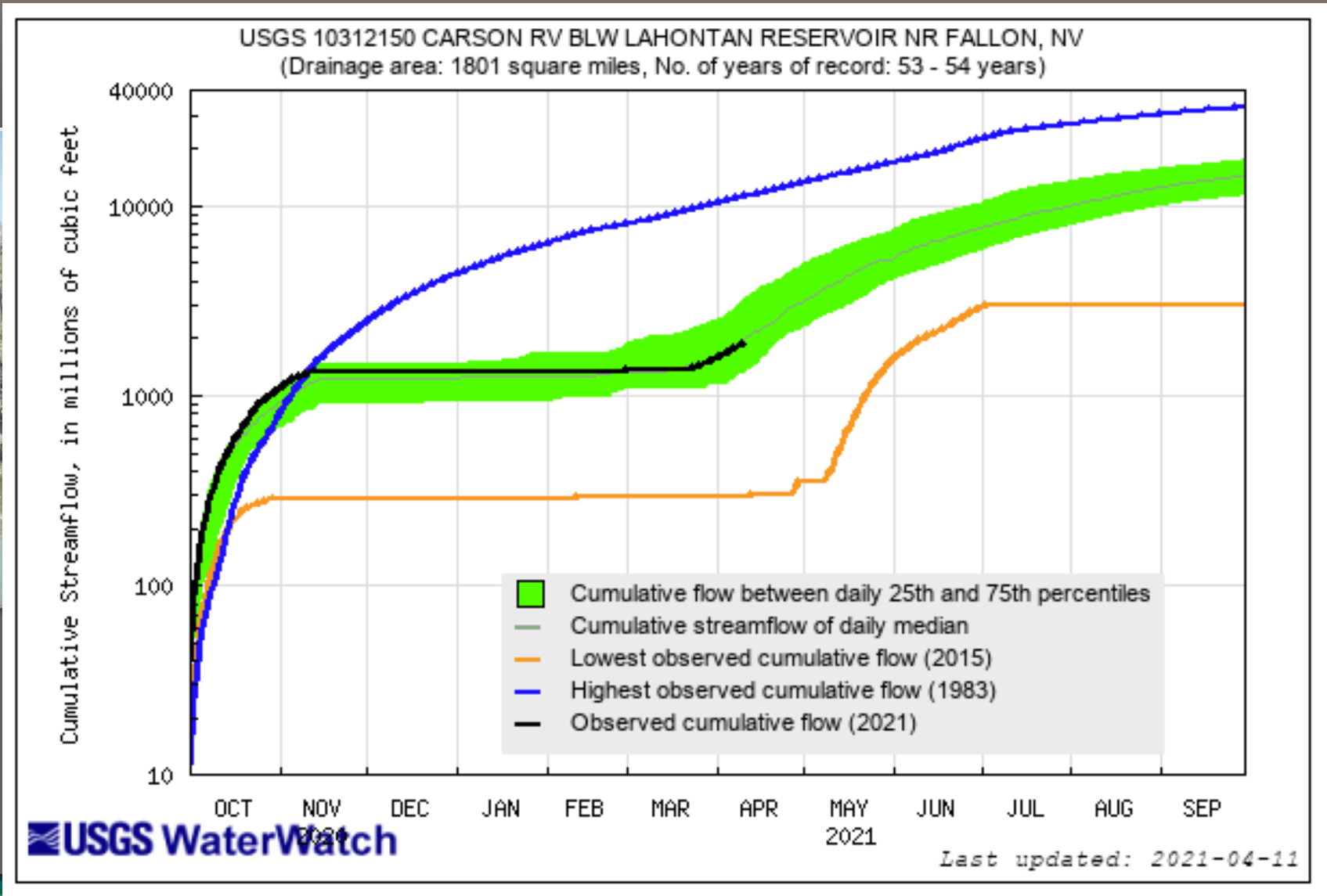


10311000 Carson River near Carson City

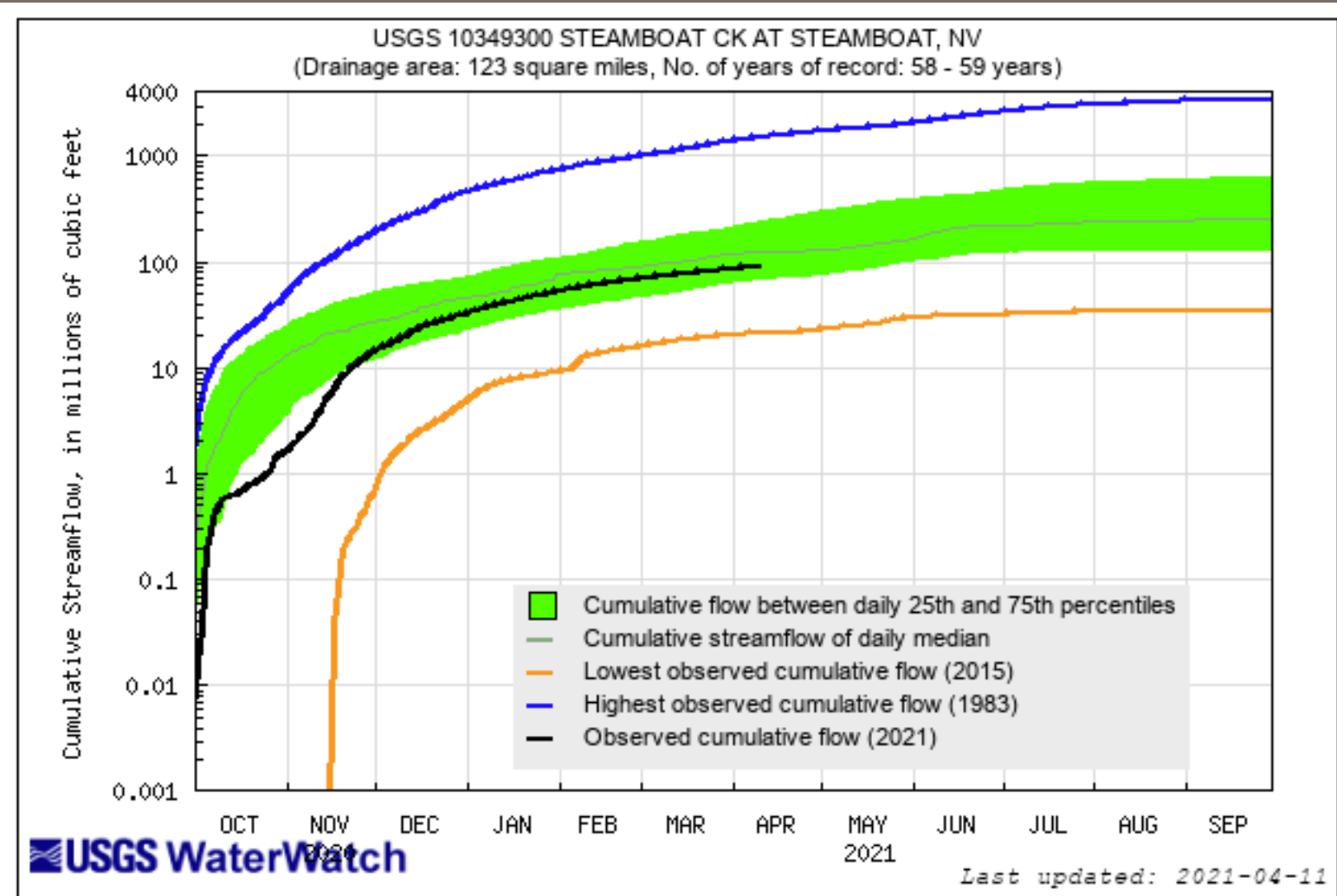
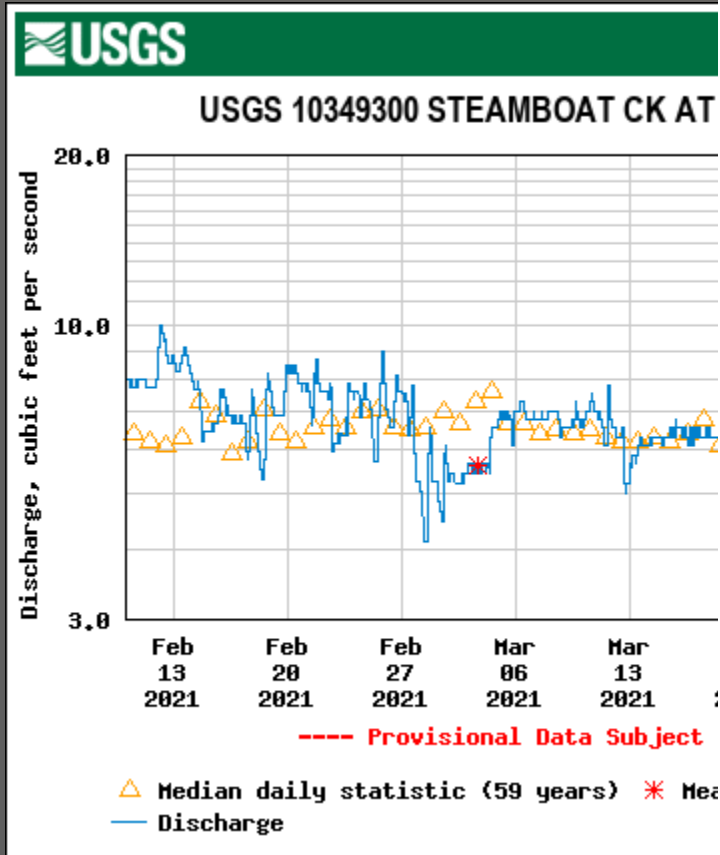
USGS 10311000 CARSON RV NR C
USGS 10311400 CARSON RV AT DEER RUN



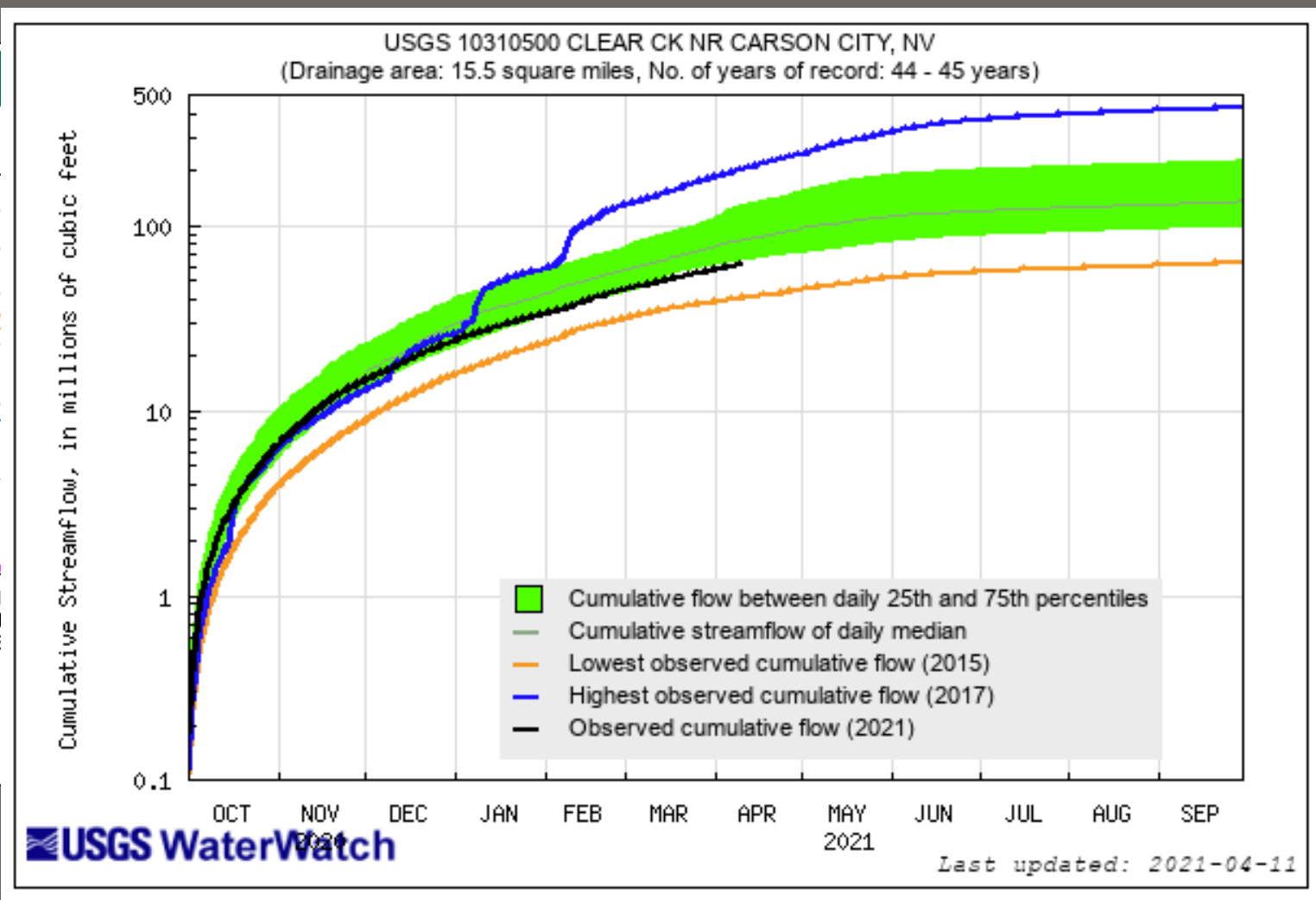
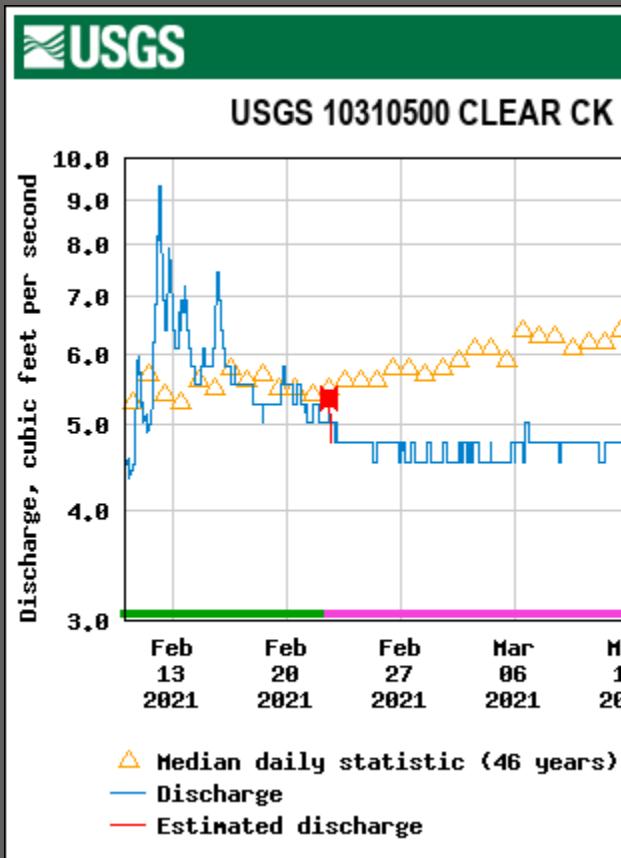
10312150 Carson River below Lahontan Reservoir near Fallon



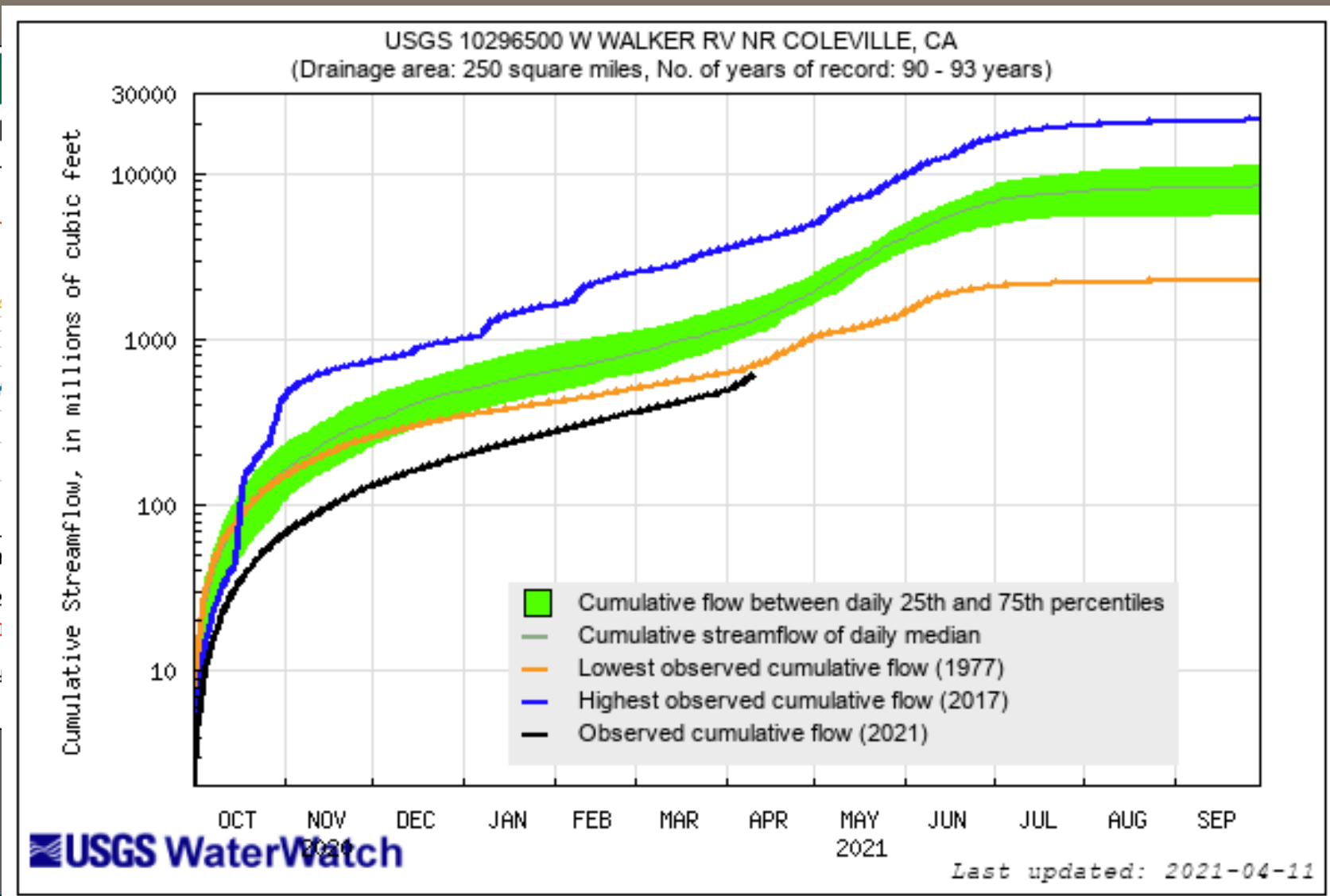
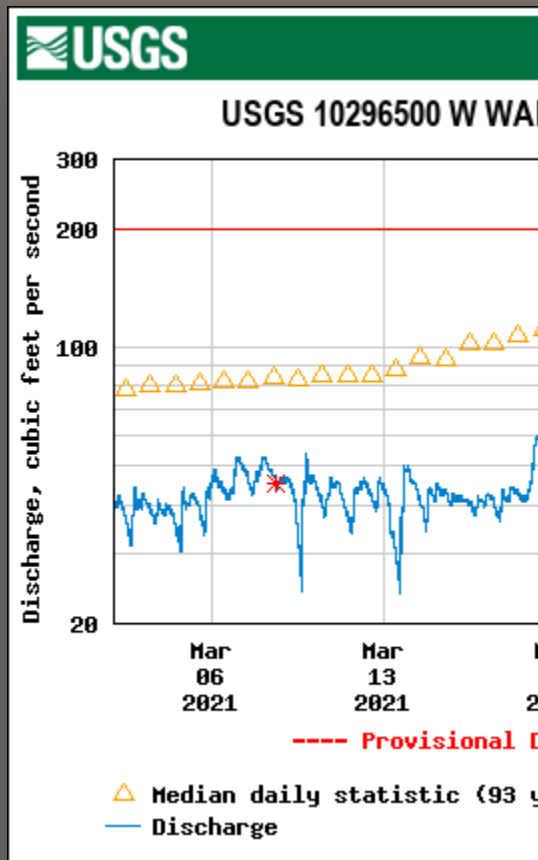
10349300 Steamboat Creek at Steamboat




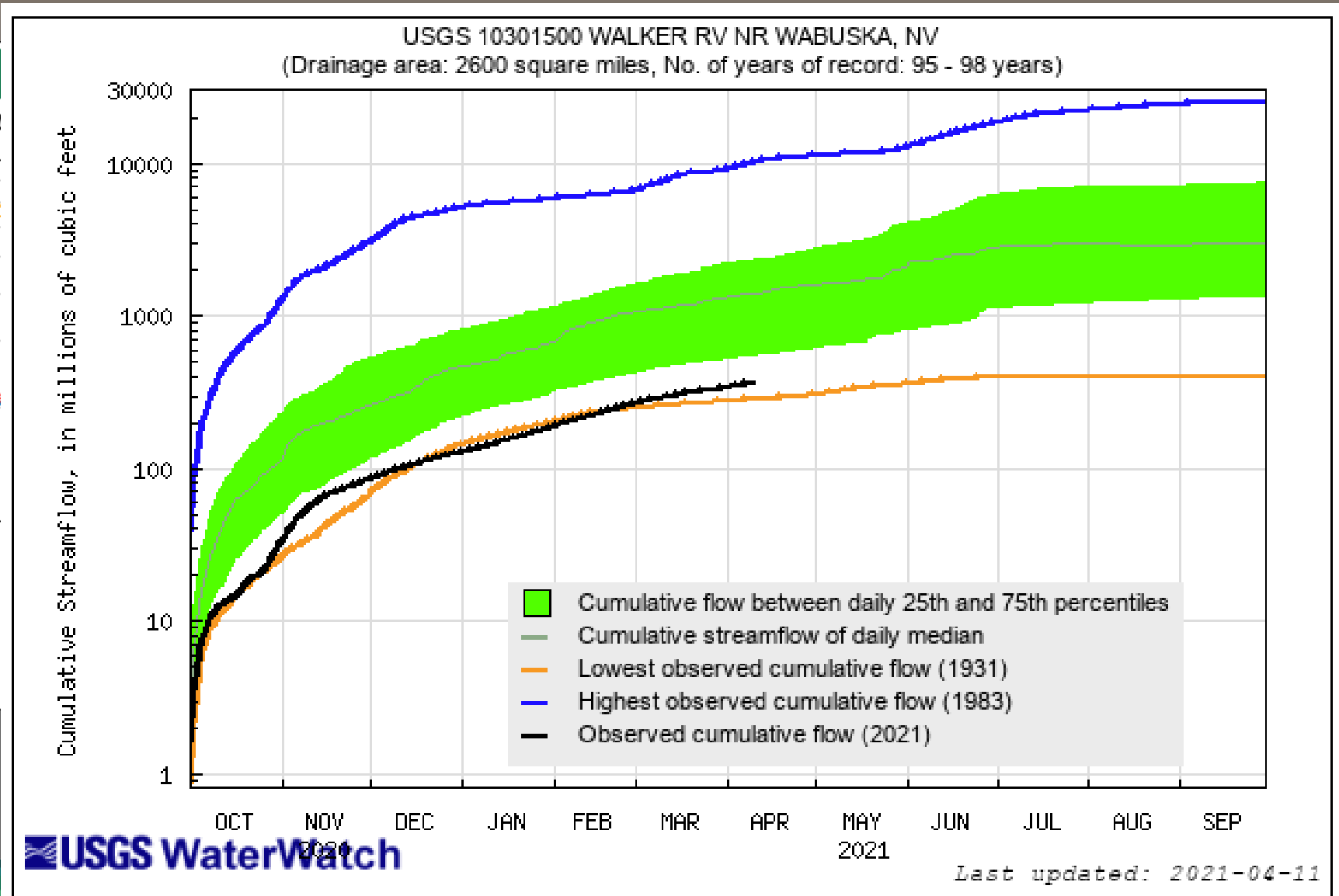
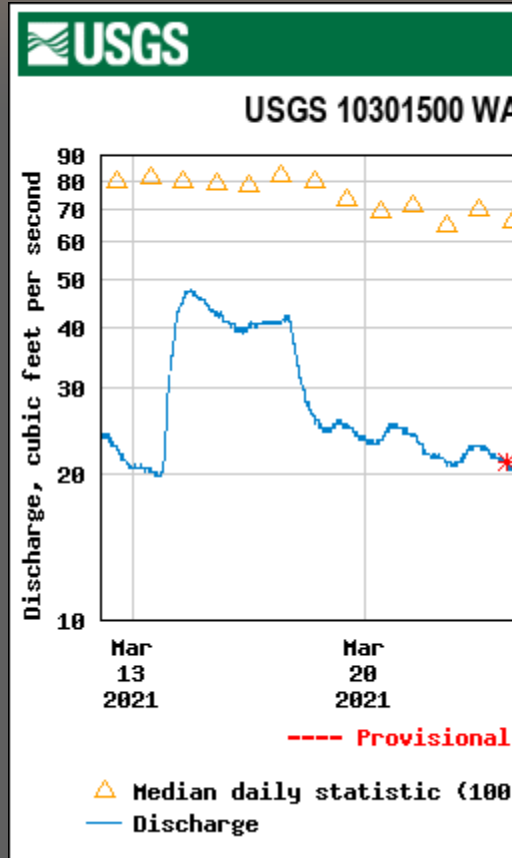
10310500 Clear Creek near Carson City



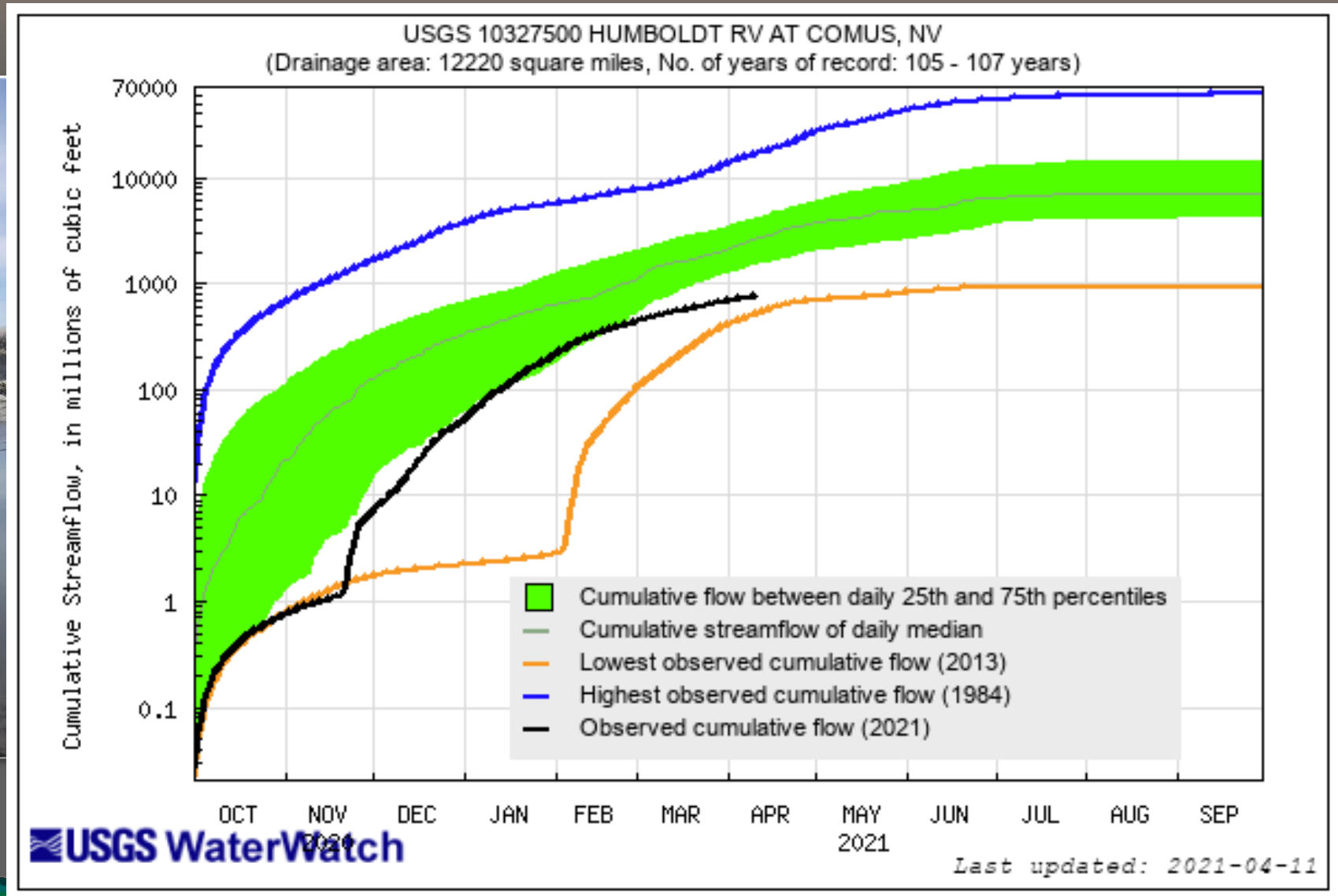
10296500 W Walker RV nr Coleville, CA



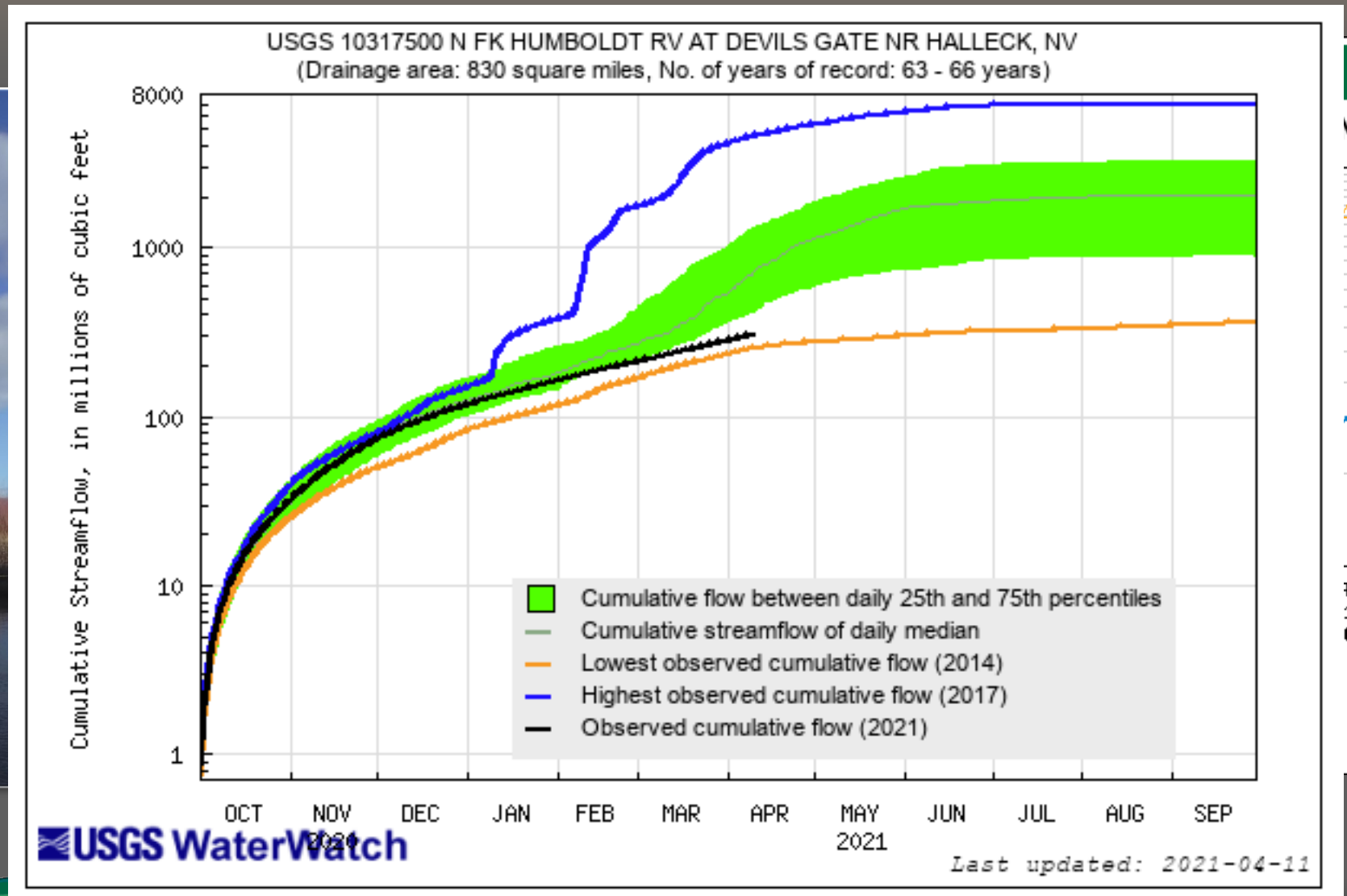
10301500 Walker River near Wabuska



10327500 Humboldt River at Comus



10317500 North Fork Humboldt River at Devils Gate near Halleck




Southern Nevada

- ➔ Discontinued 362910114280401 220 S17 E67 02ACAB1 SPRING (REPORT R50)
- ➔ 09415645 Ash Springs Creek Below Diversion At Highway 93 At Ash Springs may be coming back online



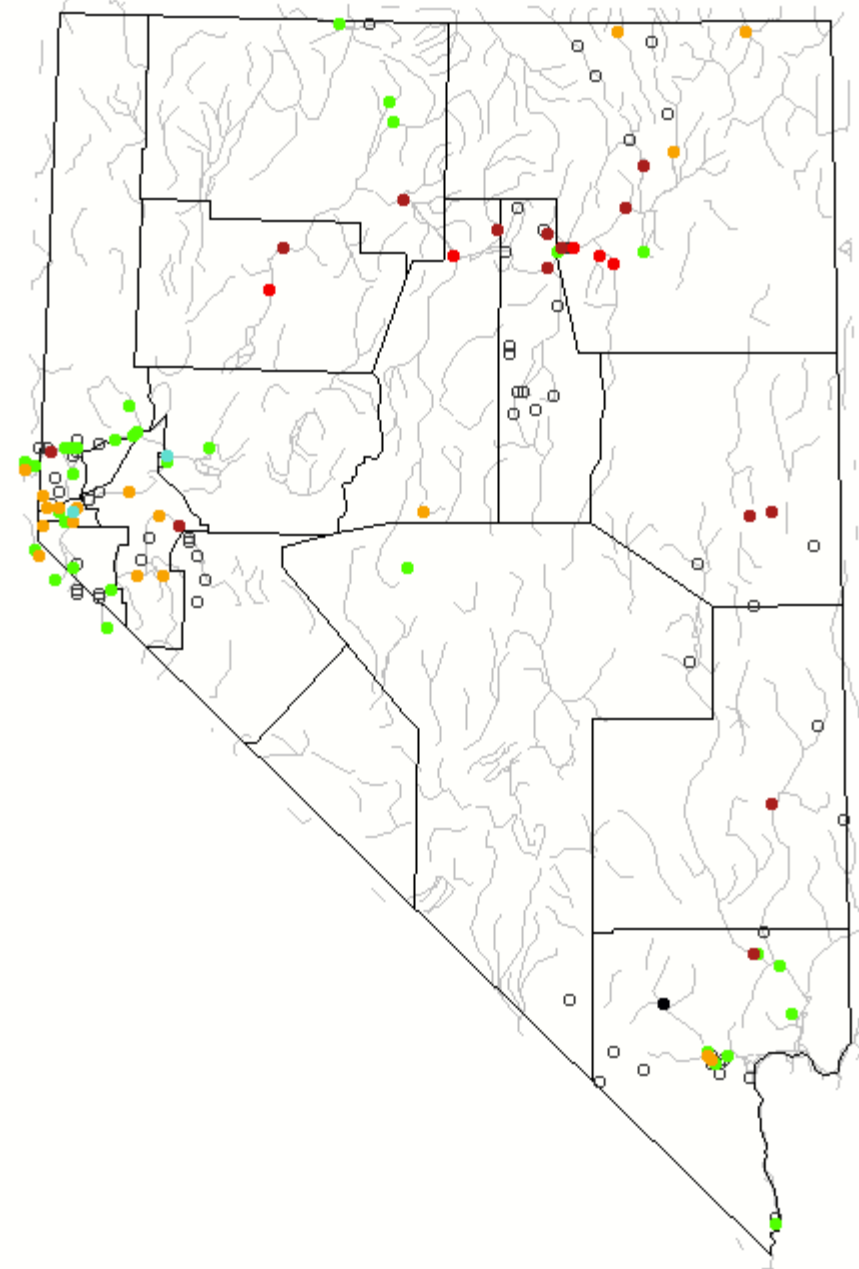
NGVD29 Datum to NAVD88 Datum

- ⇒ Goal of static GNSS survey at all continuous gages
- ⇒ 109 completed
- ⇒ 122 remaining
- ⇒ Completion planned for 2022
- ⇒ Work will resume in June

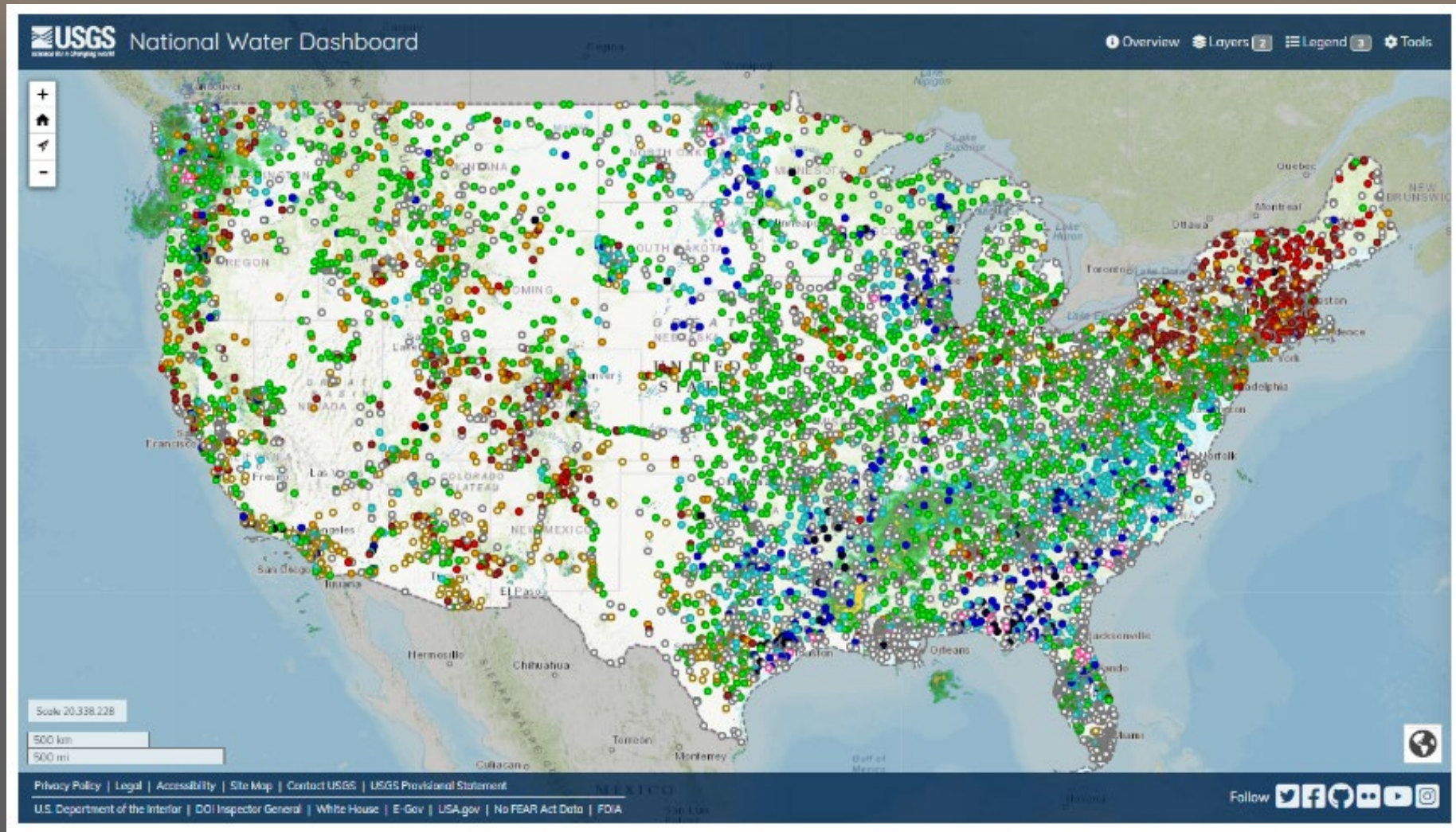


WaterWatch

Explanation - Percentile classes							
●	●	●	●	●	●	●	○
Low	<10	10-24	25-75	76-90	>90	High	Not-ranked
	Much below normal	Below normal	Normal	Above normal	Much above normal		



National Water Dashboard



<https://dashboard.waterdata.usgs.gov/app/nwd/>

Follow the Nevada WSC social media



@USGS_Nevada

@USGS_Nevada



@USGS_Nevada

@USGS_Nevada



USGSScienceinNevada

USGSScienceinNevada



<http://www.usgs.gov/centers/nv-water>

<http://www.usgs.gov/centers/nv-water>

